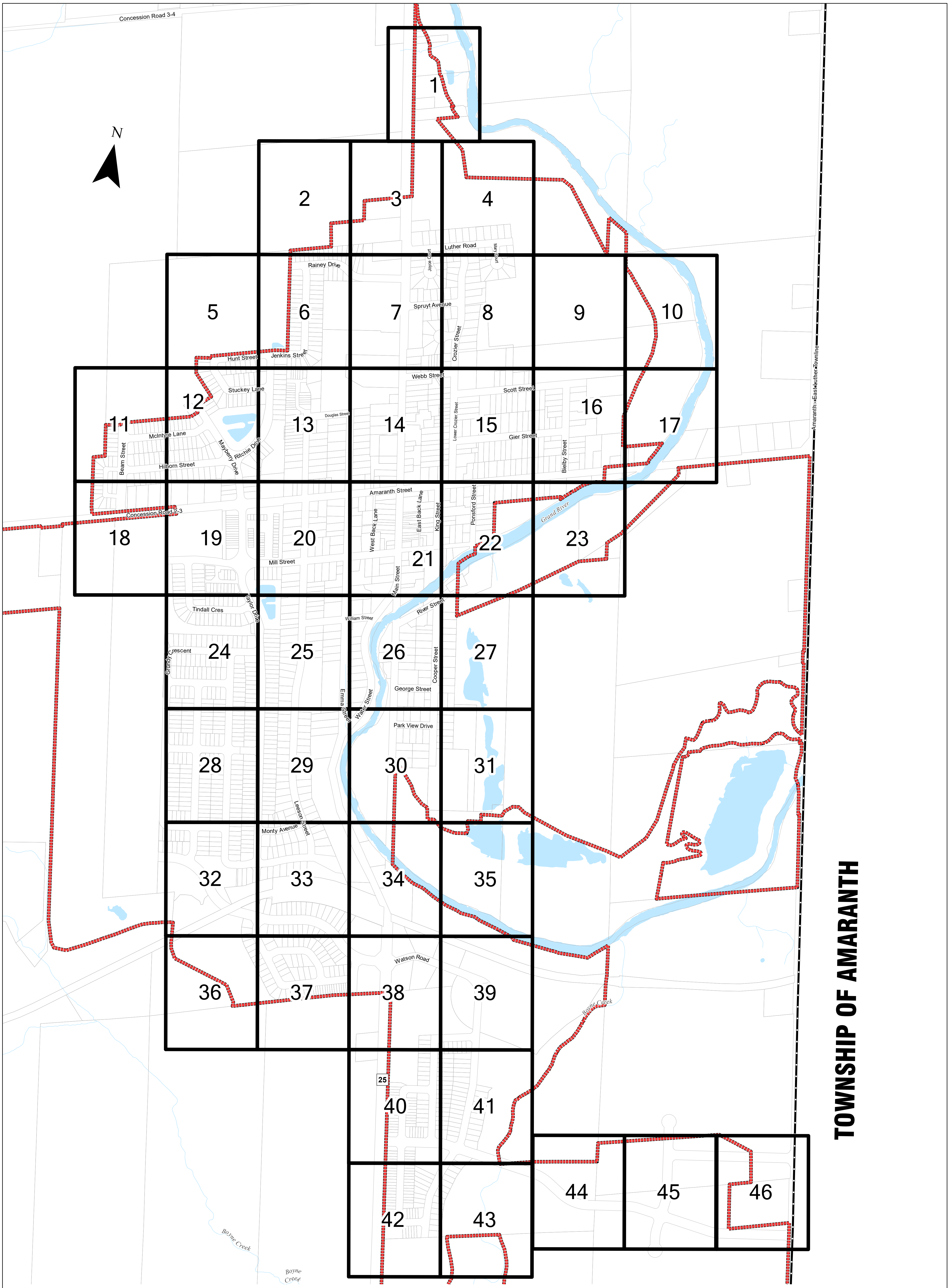




Document Path: P:\32000\32657-000 - Grand Valley Official Plan Update\06-Production\02-Plan\32657 ZoningByLaw Schedule A2 IndexMap.mxd










TOWNSHIP OF AMARANTH

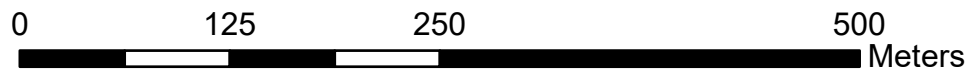


Zoning By-Law
Town of Grand Valley

Schedule A2 - Index

Legend

-  89 Provincial Highway
-  25 County Road
-  Index
-  Municipal Boundary
-  Urban Area
-  Watercourse
-  Waterbody



Data Source: Source Data has been provided by the Ministry of Natural Resources, Grand River Conservation Authority, Dufferin County and Town of Grand Valley

Adopted: JLR No.: 32657-000
Print Date: 01-May-2026

